

























Sign #	Location	Area	Signage Language	Direction on Roadway	Direction	Type	Notes
1			NASA Columbia Scientific Balloon Facility	Southbound on Hwy 287			
2			NASA Columbia Scientific Balloon Facility	Northbound on Hwy 287			Existing sign but needs to be removed and replaced with branded sign
3			Palestine Municipal Airport	Southbound on Hwy 287			no existing signage
			YMCA Soccer Complex				
			Texas State Railroad				
4			Palestine Municipal Airport	Northbound on Hwy 287			Existing sign just states "Airport" but also too close to turn
			NASA Columbia Scientific Balloon Facility				
5			Palestine	North at Airport Rd. & Hwy 287			no existing signage
6			Anderson County Livestock Pavilion	Southbound on Hwy 287			no existing signage
			Anderson County Expo & Meeting Center				
7			Palestine Community Forrest	Southbound on Hwy 287/19			no existing signage
			Downtown				
			Texas State Railroad				
8			YMCA Soccer Complex	Northbound on Hwy 287/19			no existing signage
			Palestine Municipal Airport				
			NASA Columbia Scientific Balloon Facility				
9			Palestine Community Forest	West side of Hwy 287/19 at Upper Lake Road			Gateway signage possibility, if not, large scale identity sign
			Upper City Lake				
			Lower City Lake				
10			Palestine Community Forest	Northbound on Hwy 287/19			airplane icon sign exists near the Texas Forrestry Service
			Upper/Lower City Lake				
			Palestine Municipal Airport				
11			Texas State Railroad	Southbound on Hwy 287/19			{H} and Palestine Visitor Center sign already exist. Can {H} be added to pole on new sign?
			Davey Dogwood Park				
			Historic Downtown/ Visitor Center				
12			Historic Downtown/ Visitor Center	Exit to Hwy 287/19			Airplane icon on pole. Remove VC in downtown sign.
			Palestine Community Forest				
			NASA Columbia Scientific Balloon Facility				
13			Davey Dogwood Park Bus Route	Eastbound on Loop 256 @ Queen St			Remove existing sign
14			Davey Dogwood Park Bus Route	Westbound on Loop 256 @ Queen St			Remove existing sign and Visitor Center sign
15			Davey Dogwood Park	Eastbound on Loop 256 before Link St.			Remove existing sign
			Texas State Railroad				
16			Davey Dogwood Park	North on Link St			Remove existing Dogwood Trails sign
			Wildcat Golf Course				
17			Davey Dogwood Park	North on Link St			Remove existing sign
18			Wildcat Golf Course	North on Link St			Remove existing sign
19			Davey Dogwood Park	Exit to Hwy 287/19			Remove existing signage
			Wildcat Golf Course				
			Historic Downtown/ Visitor Center				
20			Texas State Railroad	Right before Loop 256 entrance ramp from 155 southbound			Remove existing signage for TSRR - mount {H} to pole?
			Davey Dogwood Park				
			Historic Downtown/ Visitor Center				
21			Historic Downtown/ Visitor Center	155 exit from Loop 256			
			Historic Districts				

Sign #	Location	Area	Signage Language	Direction on Roadway	Direction	Type	Notes
22			Texas State Railroad	Right before Loop 256 entrance ramp from Hwy 79 southbound			Remove existing signage for TSRR/ Visitor Center - mount {H} to pole with <-- arrow
			Davey Dogwood Park				
			Historic Downtown/ Visitor Center				
23			Texas State Railroad	Right before Hwy 84 from Loop 256 southbound			
			Historic Downtown/ Visitor Center				
24			Historic Downtown/ Visitor Center	Right before Loop 256 intersection from Hwy 84 westbound			Remove existing signage for Visitor Center Downtown
			Historic Districts				
			Davey Dogwood Park				
25			Texas State Railroad	Before TSRR Entrance on Hwy 84W			
			Historic Downtown/ Visitor Center				
26			Texas State Railroad	East on Hwy 84			Remove existing sign
27			Texas State Railroad	Right before Hwy 84 intersection from Loop 256 northbound			
			Historic Downtown/ Visitor Center				
			Davey Dogwood Park				
28			Texas State Railroad	Right before Hwy 84 intersection from Loop 256 northbound			
			Historic Downtown/ Visitor Center				
			Davey Dogwood Park				
28			Historic Downtown/ Visitor Center	Northbound on Hwy 19/287			{H} and Library signs exist as well as Visitor Center in Hist Downtown Sign needs to be pulled. Library will relocate within the next 2-3 years at most so moveable icon may be best
			Texas State Railroad				
			Davey Dogwood Park				
29			Historic Downtown/ Visitor Center	On Loop 256 in front of the Palestine Mall before Crockett Rd/ Hwy 19/287			small Visitor Center sign exists and needs to be pulled
			Texas State Railroad				
28			Texas State Railroad	Northeastbound on Hwy 78/84 inbound from Fairfield			no existing signs other than {H}
			Historic Downtown/ Visitor Center				
			Davey Dogwood Park		